



# 2022

# VALUE REPORT



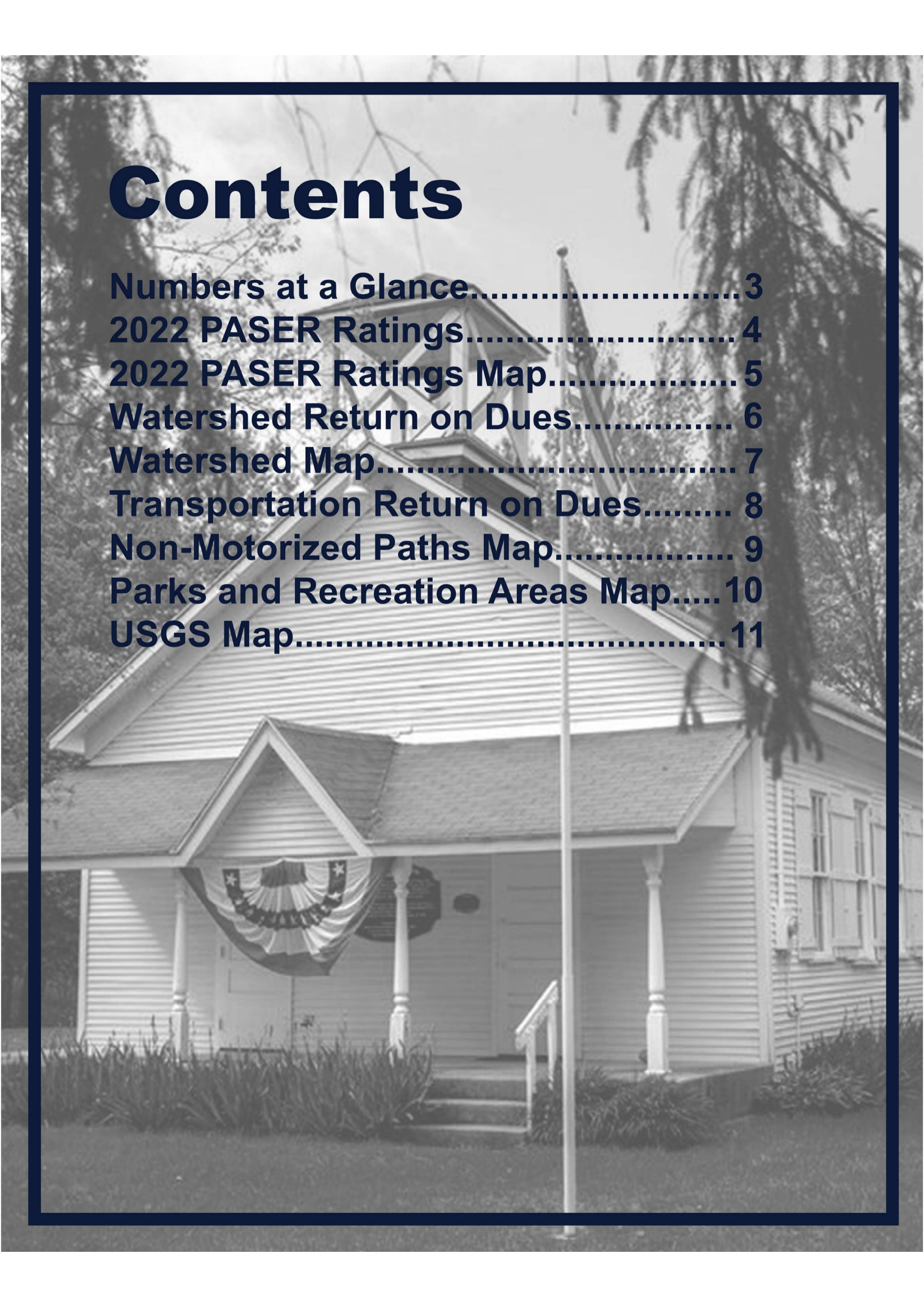
Prepared For:

**Olive Township**

**MA Macatawa Area  
ME Coordinating Council**  
*A Cooperative Effort Among Units of Government*

# Contents

Numbers at a Glance.....	3
2022 PASER Ratings.....	4
2022 PASER Ratings Map.....	5
Watershed Return on Dues.....	6
Watershed Map.....	7
Transportation Return on Dues.....	8
Non-Motorized Paths Map.....	9
Parks and Recreation Areas Map.....	10
USGS Map.....	11



# NUMBERS AT A GLANCE

## Olive Township



36.2

Area in Square Miles



783

Acres of Parkland



11.9

Square Miles in  
Macatawa Watershed



20.0

Square Miles of  
Agricultural Land



5,007

Population (2020)



11.4

Miles of Trails



11.1

Miles of Shared  
Use Paths



75%

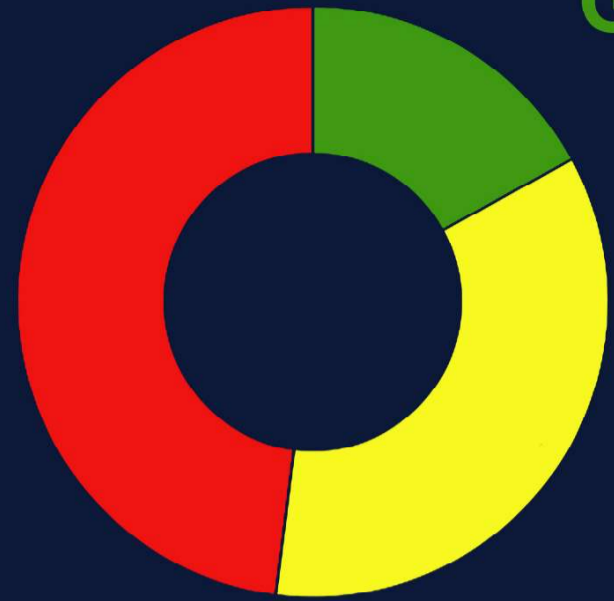
Population Growth  
(1990 to 2020)

# 2022 PASER Ratings

The Pavement Surface Evaluation and Rating (PASER) scale is a rating system for road pavement conditions. PASER uses visual inspection to evaluate pavement surface conditions. The ratings provide a basis for comparing the quality of roadway segments.

**POOR**

**GOOD**



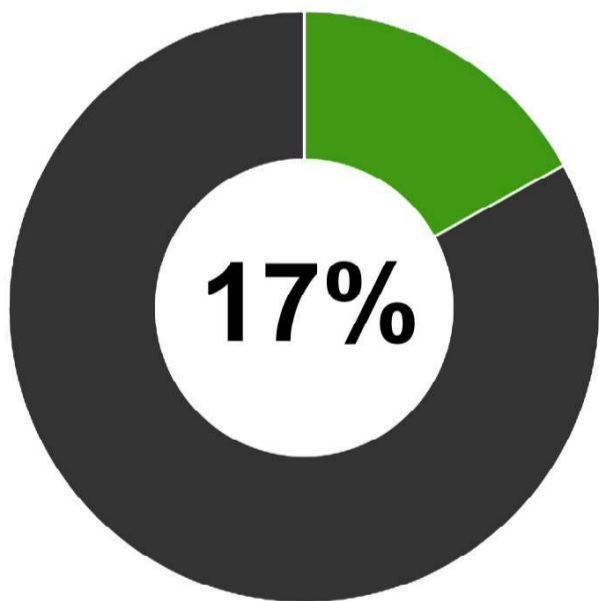
**FAIR**

## ROAD RATINGS

Out of 134.39 miles of roadway, Olive Township has 28.60 miles of federal aid-eligible roads. Using the PASER rating system, roads were given a rating of 1-10, with 1 being the poorest condition, and 10 being the best condition. Below is how your area's road segments were rated on July 21, 2022:

### GOOD

(Rating of 8-10)

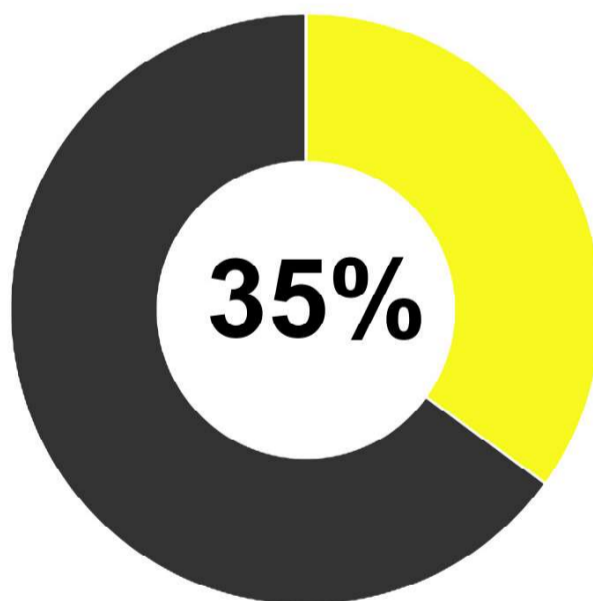


**4.00 Miles**

- Port Sheldon St. from 136th Ave. to 120th Ave.
- 120th Ave. from Port Sheldon St. to New Holland St.

### FAIR

(Rating of 5-7)

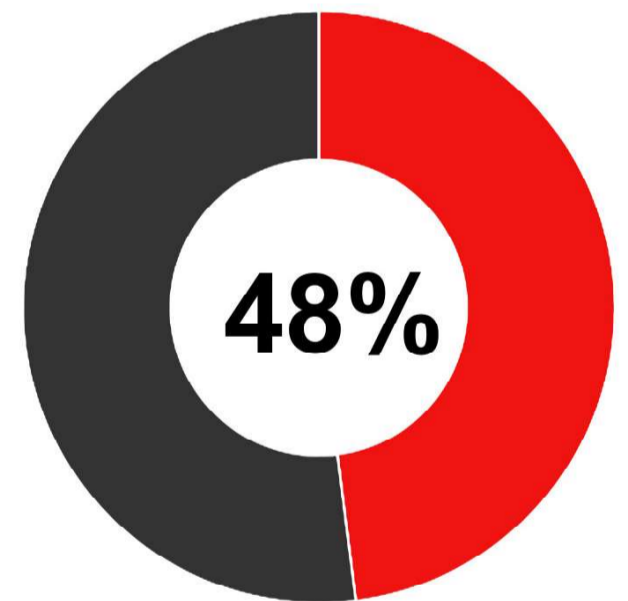


**11.00 Miles**

- US-31 (SBD) from Bagley St. to New Holland St.
- US-31 (NBD) from Port Sheldon St. to Bagley St.
- 136th Ave. from New Holland St. to Port Sheldon St.
- 96th Ave. from Polk St. to Fillmore St.

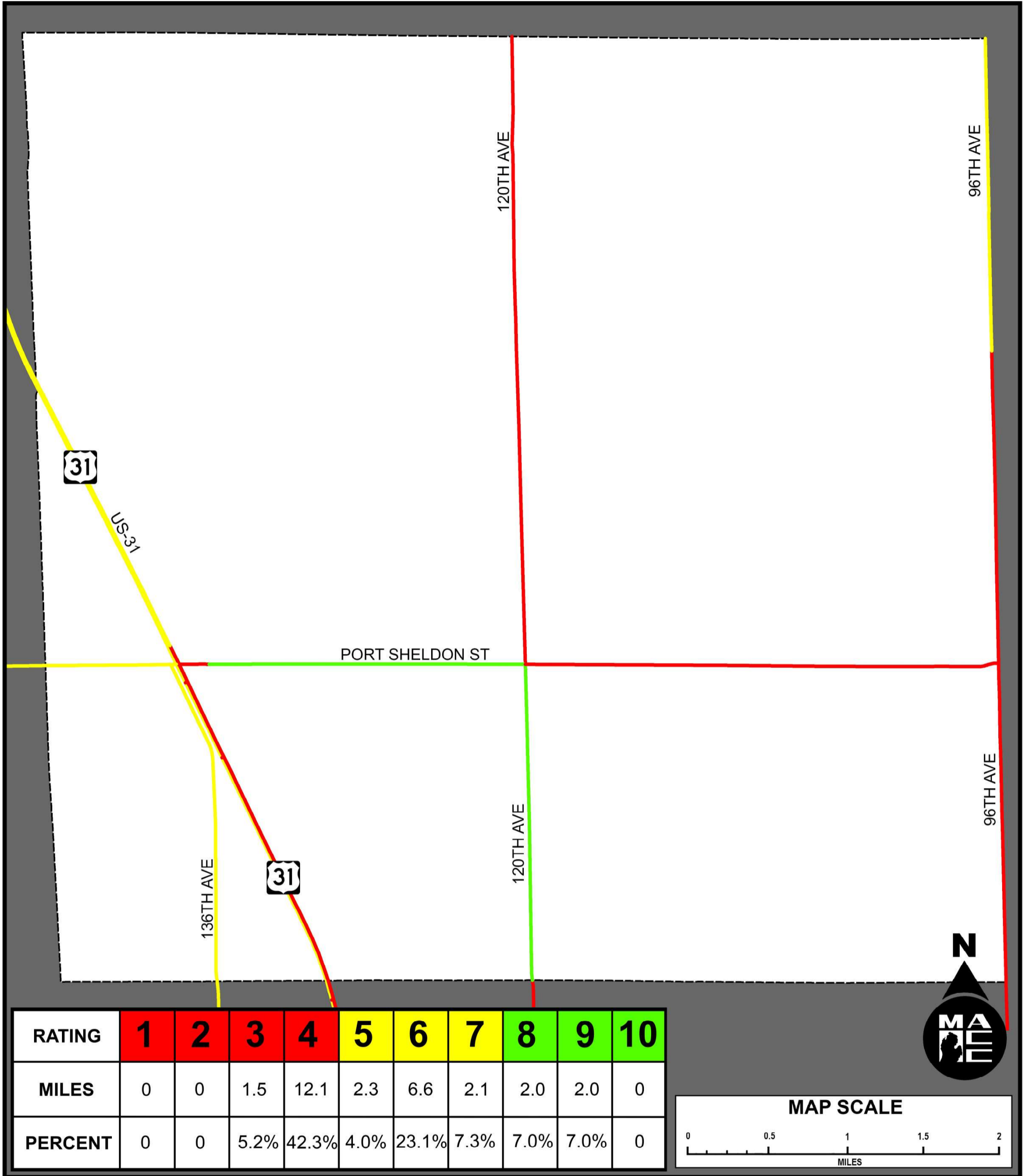
### POOR

(Rating of 1-4)



**13.60 Miles**

- 120th Ave. from Port Sheldon St. to Fillmore St.
- Port Sheldon St. from 120th Ave. to 96th Ave.
- 96th Ave. from New Holland St. to Port Sheldon St.
- US-31 (NBD) from New Holland St. to Port Sheldon St.



# PASER Ratings

Olive Township (July 2022)

# 2022 WATERSHED DUES

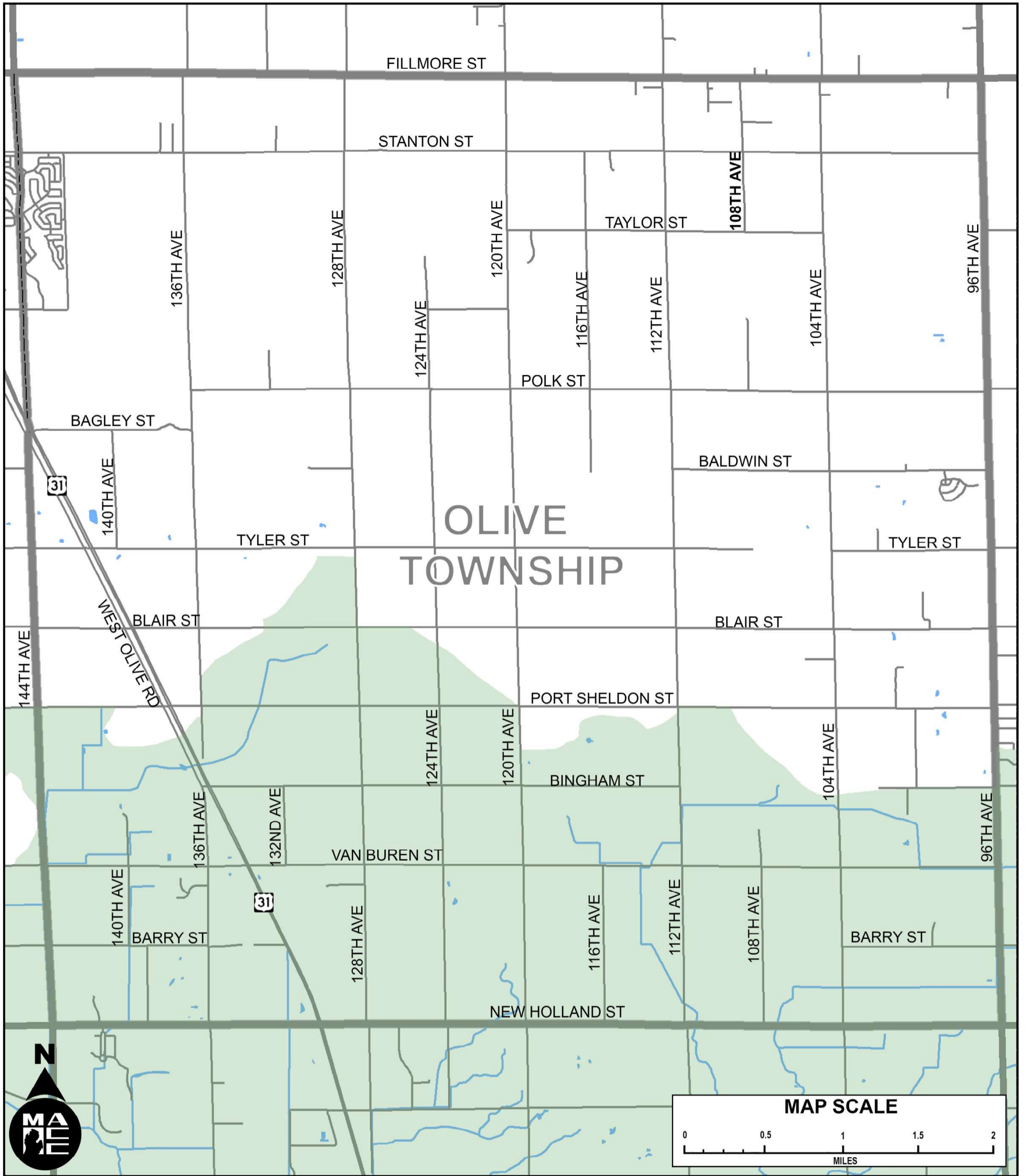
## \$4,953



*On behalf of the MACC, ODC has administered over \$1 million in grants to protect Lake Michigan, where all watershed drain.*

## YOUR WATERSHED DUES:

- Saved over 357 tons of sediment from entering local waterways
- Ensure that over 1.2 million gallons of water are treated annually.
- Has supported 46 clean-up events that have removed 3,661 pound of trash from local waterways
- Provide technical assistance to all watershed residents, urban and rural, to address water quality concerns
- Conduct community outreach and education
- Leverage grants to support implementation and construction of urban and rural best management practices
- Provide technical assistance and water quality education to residents in the MACC Planning Area
- Provide stormwater permit compliance to the cities of Holland and Zeeland, Ottawa County, Allegan County, and their respective road commissions
- Assist local municipalities with implementing stormwater ordinances and enforcing county development rules
- Conduct property evaluations and recommend best practices for preventing stormwater pollution
- Train municipal staff on illicit discharge awareness, pollution prevention, and stormwater inspection procedures



# Lake Macatawa Watershed

## Olive Township

# 2022 TRANSPORTATION DUES

## \$5,189

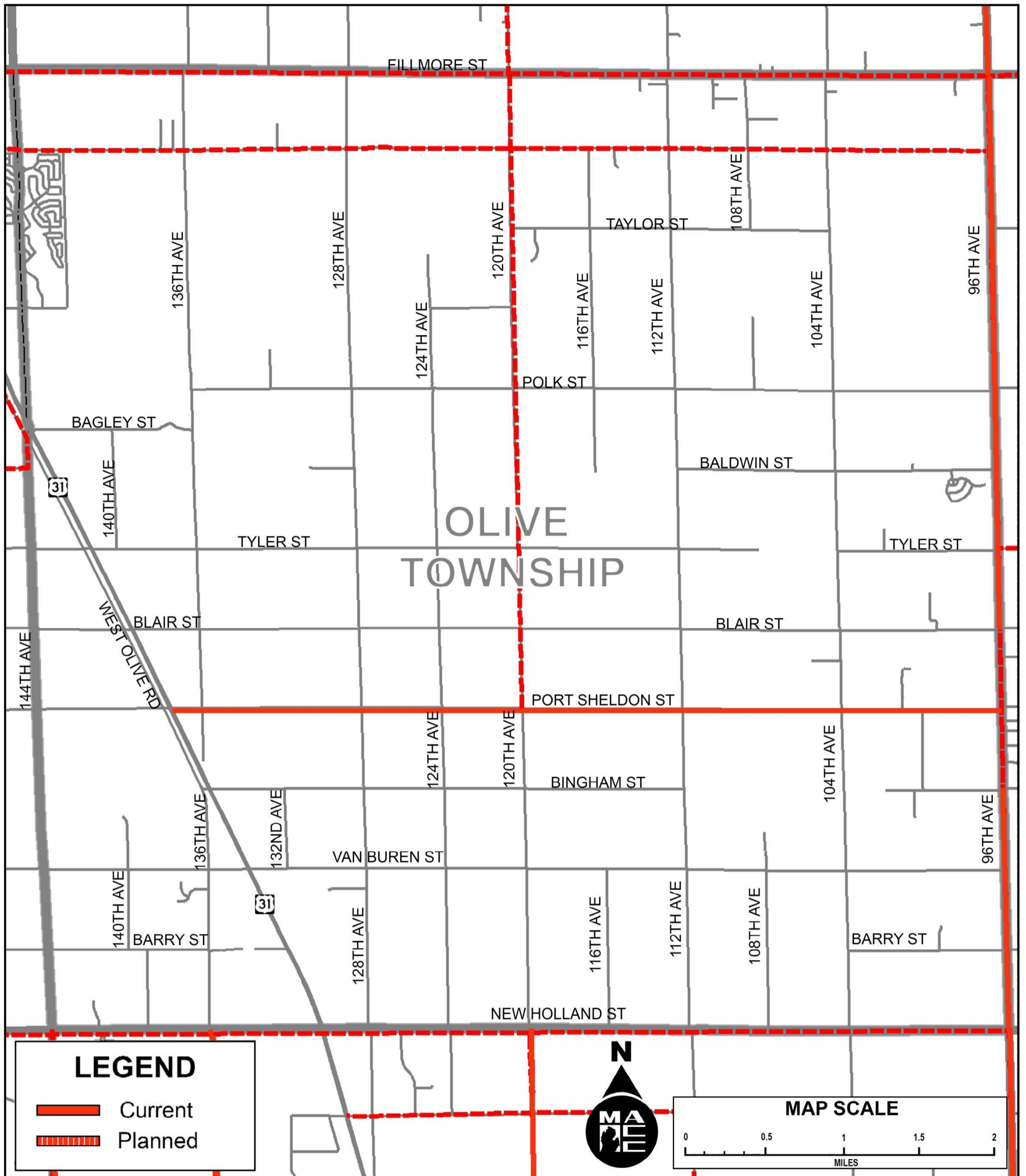


*Your dues are used to leverage \$74.9 million in regional projects through FY2026.*

### YOUR TRANSPORTATION DUES:

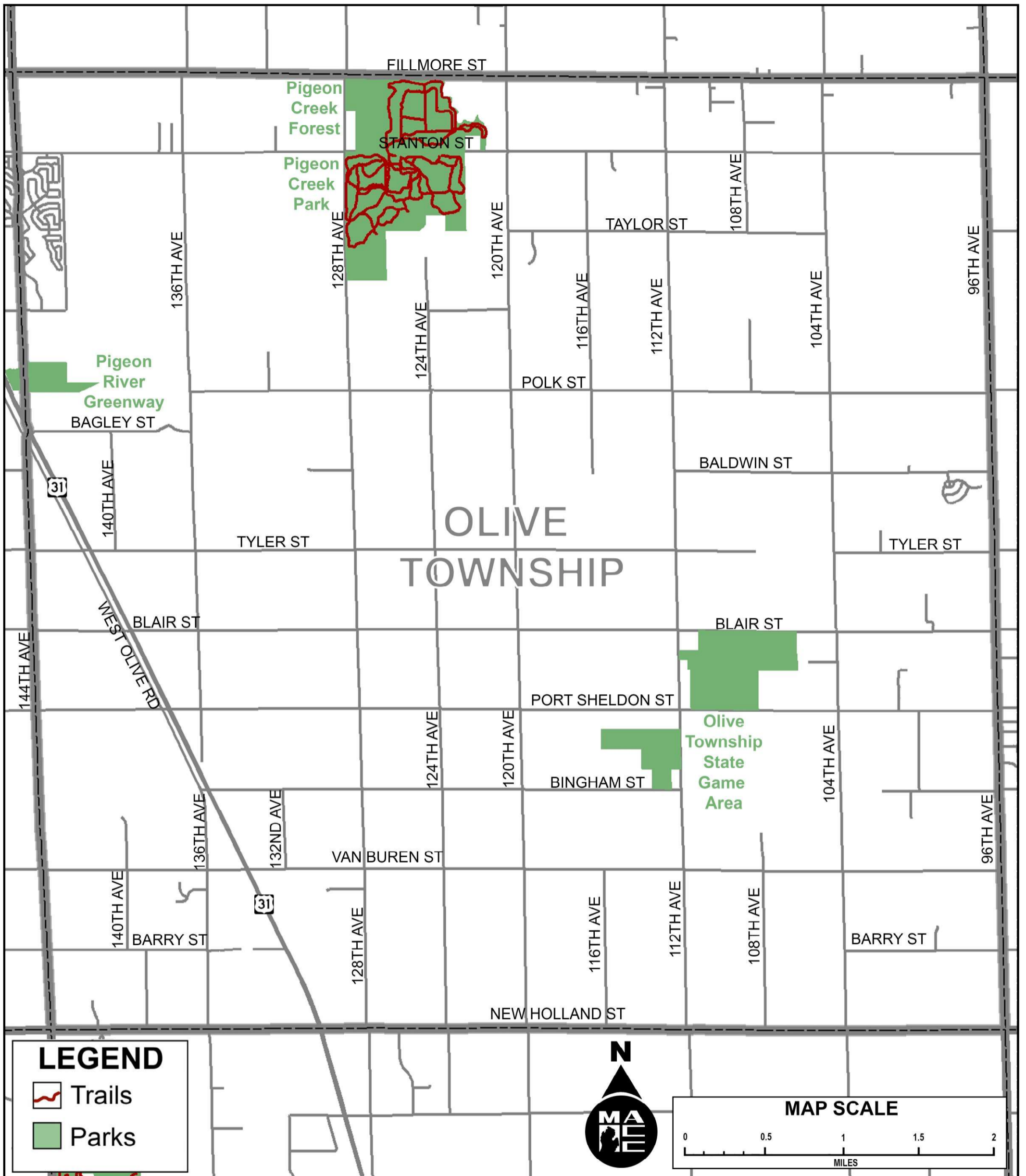
- Support regional cooperation among local units of government in regards to roads and non-motorized path networks
- Are used to leverage \$74.9 million in regional projects through FY 2026
- Enable the development of a long-range, regional transportation plan to guide transportation decision making and activities
- Support the regional Business Loop I-196 non-motorized pedestrian crossing study
- Support federal transportation dollars received by the Ottawa County Road Commission to benefit Olive Township
- The Ottawa County Road Commission has spent the following amount in Olive Township in FY 2022:
  - Trees and Shrubs - \$97,492
  - Drainage and Backslopes - \$74,532
  - Dragging and Patching - \$72,077
  - Winter Maintenance - \$66,803
  - Shoulder Maintenance - \$37,451
  - Grass and Weed Control - \$30,036
  - Surface Maintenance - \$11,781
  - Traffic Signs - \$10,533





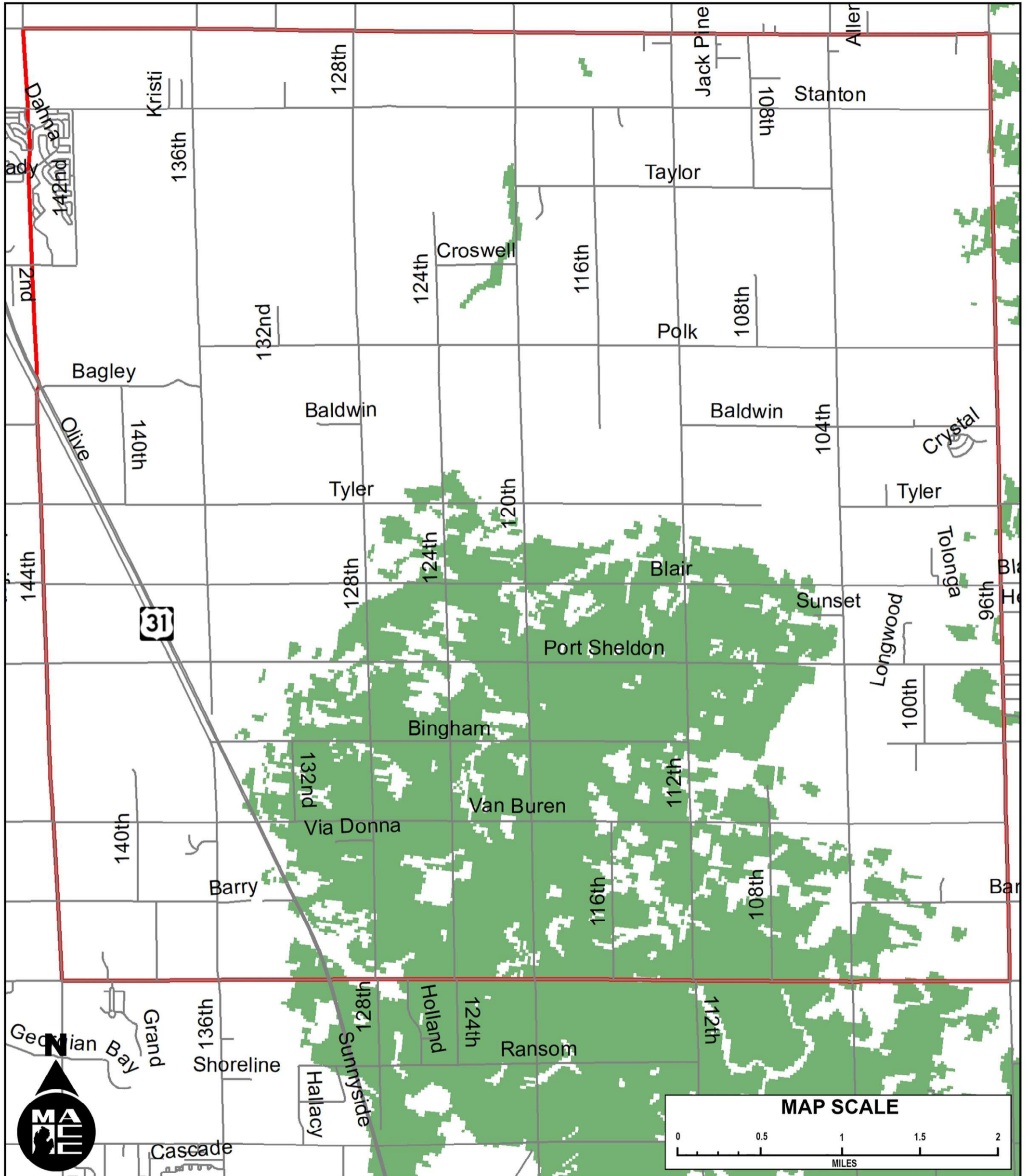
# Non-Motorized Paths

## Olive Township (July 2022)



# Parks and Recreation Areas

## Olive Township (July 2022)



# Prime Farmland

## Olive Township (July 2022)

# Members of the Macatawa Area Coordinating Council



FILLMORE TOWNSHIP



Holland MICHIGAN

Laketown Township

PORT SHELDON TOWNSHIP



ZEELAND



Ottawa County  
*Where You Belong.*



**Eric Dykstra**  
GIS Specialist

**Jason Latham**  
Executive Director

**Judy Visscher**  
Office Administrator

**Alec Miller**  
Transportation Planner

*"To Encourage Cooperation Among Neighboring Units of Government on Area-Wide Issues."*



**Macatawa Area Coordinating Council**  
301 Douglas Avenue  
Holland, Michigan 49424  
(616) 395-2688  
[info@the-macc.org](mailto:info@the-macc.org)