



# 2022

# VALUE REPORT



Prepared For:

**Park Township**

**MA** Macatawa Area  
**CE** Coordinating Council  
*A Cooperative Effort Among Units of Government*

# Contents

<b>Numbers at a Glance.....</b>	<b>3</b>
<b>2022 PASER Ratings.....</b>	<b>4</b>
<b>2022 PASER Ratings Map.....</b>	<b>5</b>
<b>Watershed Return on Dues.....</b>	<b>6</b>
<b>Watershed Map.....</b>	<b>7</b>
<b>Transportation Return on Dues.....</b>	<b>8</b>
<b>Non-Motorized Paths Map.....</b>	<b>9</b>
<b>Parks and Recreation Areas Map.....</b>	<b>10</b>
<b>USGS Map.....</b>	<b>11</b>



# NUMBERS AT A GLANCE

## Park Township



19.3

Area in Square Miles  
(Land)



892

Acres of Parkland



17.3

Square Miles in  
Macatawa Watershed



6.2

Miles of Lake  
Michigan Frontage

18,625



Population (2020)



17.9

Miles of Trails



78.5

Miles of Shared  
Use Paths



38%

Population Growth  
(1990 to 2020)

# 2022 PASER Ratings

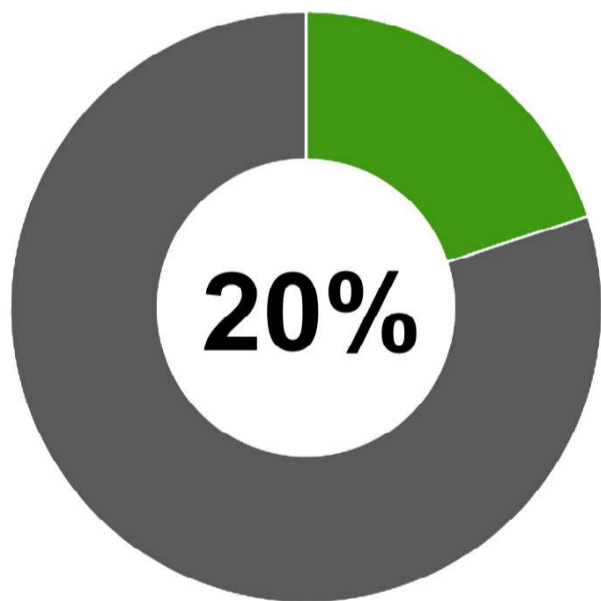
The Pavement Surface Evaluation and Rating (PASER) scale is a rating system for road pavement conditions. PASER uses visual inspection to evaluate pavement surface conditions. The ratings provide a basis for comparing the quality of roadway segments.



## ROAD RATINGS

Out of 141.95 miles of roadway, Park Township has 19.73 miles of federal aid-eligible roads. Using the PASER rating system, roads were given a rating of 1-10, with 1 being the poorest condition, and 10 being the best condition. Below is how your area's road segments were rated on July 21, 2022:

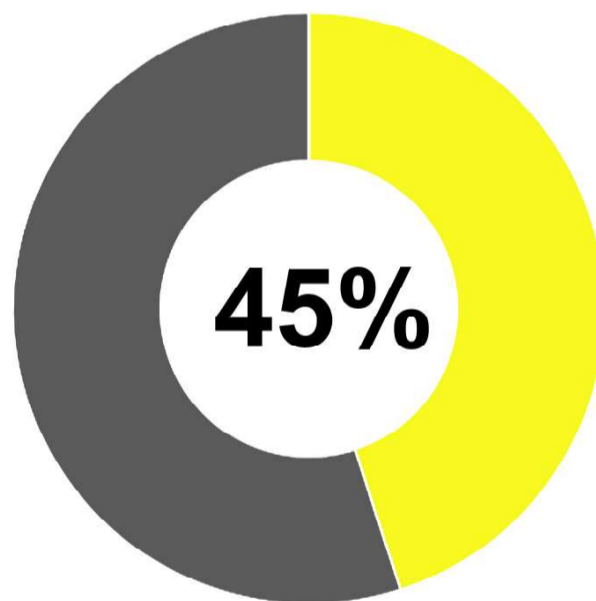
### GOOD (Rating of 8-10)



#### 4.25 Miles

- Butternut Dr. from Ryan Dr. to Ransom St.
- Ottawa Beach Rd. from Ash St. to Bower St.
- Lakeshore Ave. from 168th Ave. to Lakewood Blvd.
- Lakewood Blvd. from 152nd Ave. to 160th Ave.

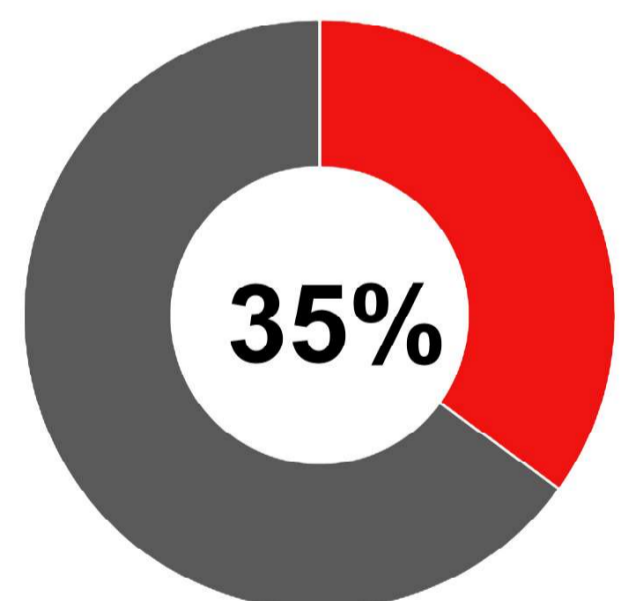
### FAIR (Rating of 5-7)



#### 8.54 Miles

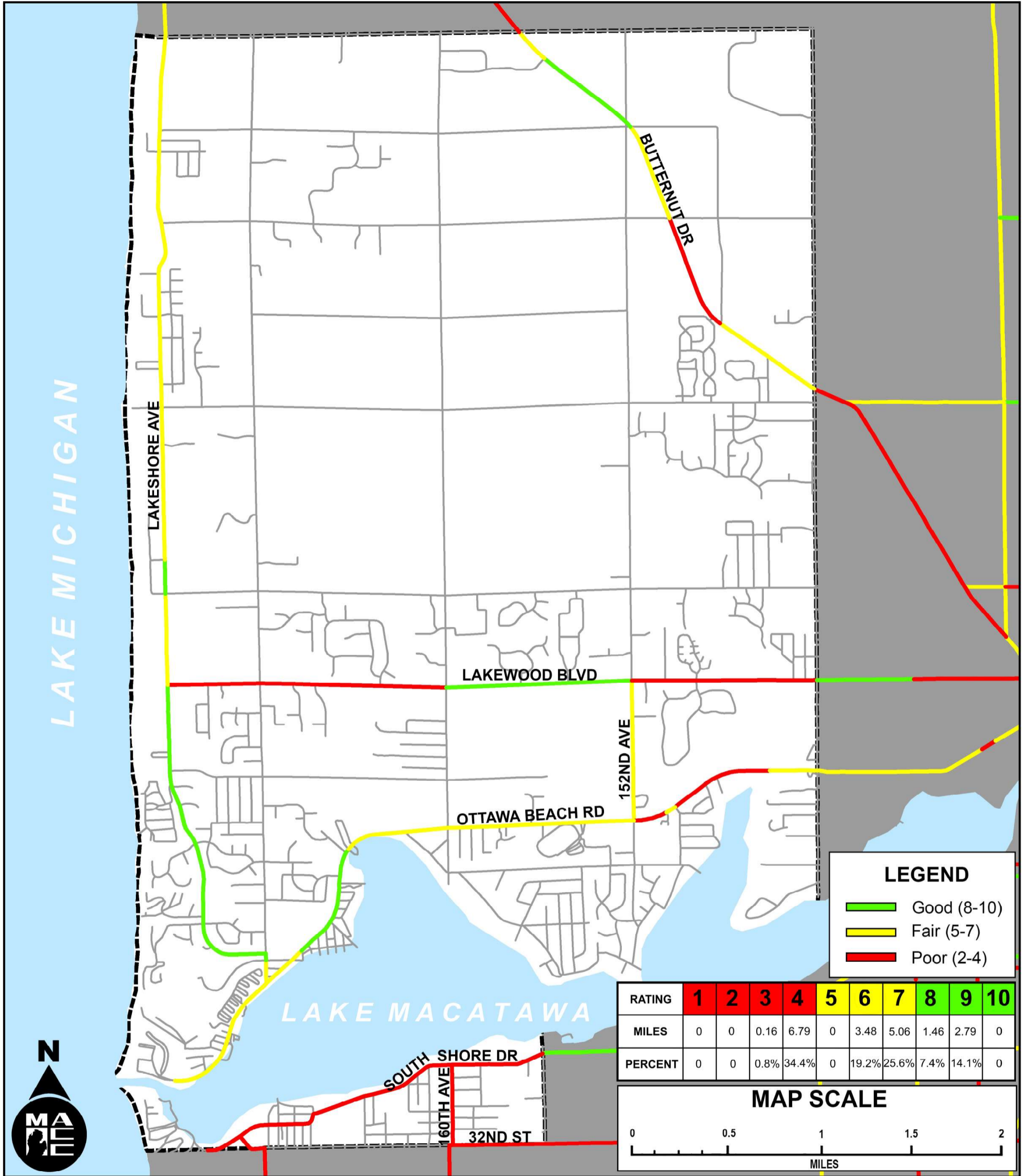
- Lakeshore Ave. from New Holland St. to Lakewood Blvd.
- Ottawa Beach Rd. from 152nd Ave. to Bower St.; from Ash St. to Holland State Park Entrance
- 152nd Ave. from Lakewood Blvd. to Ottawa Beach Rd.
- Butternut Dr. from New Holland St. to Ryan Dr., from Ransom St. to Quincy St., from 144th Ave. to 148th Ave.

### POOR (Rating of 1-4)



#### 6.95 Miles

- Butternut Dr. from Quincy St. to 148th Ave.
- Lakewood Blvd. from Lakeshore Ave. to 160th Ave.; from 152nd Ave. to 144th Ave.
- Ottawa Beach Rd. from 144th Ave. to 152nd Ave.
- South Shore Dr. from Maksaba Trl. to Old Orchard Rd.
- 160th Ave. from South Shore Dr. to 32nd St.
- 32nd St. from Old Orchard Rd. to 160th Ave.



# PASER Ratings

Park Township (July 2022)

# 2022 WATERSHED DUES

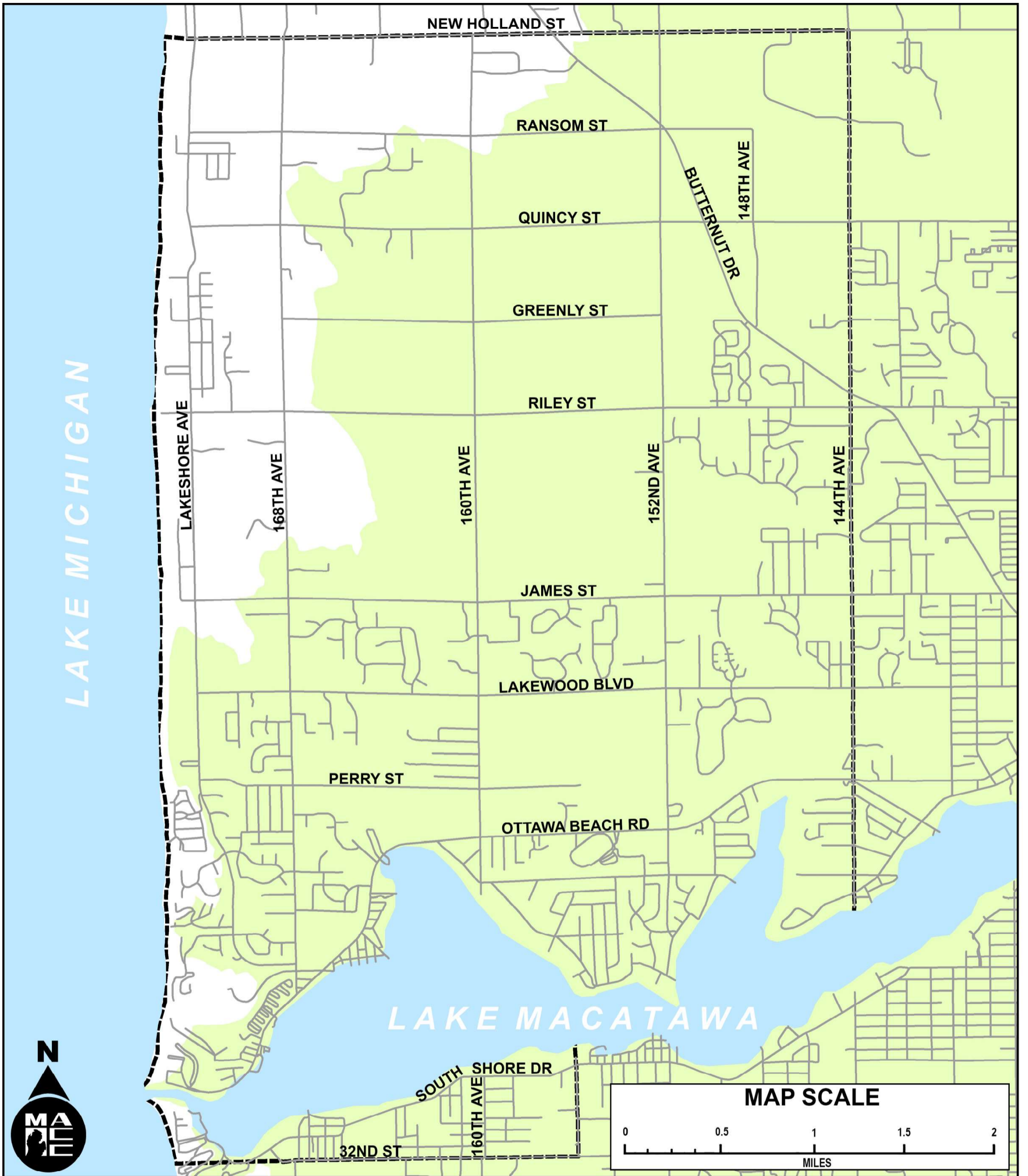
## \$17,837



*On behalf of the MACC, ODC has administered over \$1 million in grants to protect Lake Michigan, where all watershed drain.*

## YOUR WATERSHED DUES:

- Saved over 357 tons of sediment from entering local waterways
- Ensure that over 1.2 million gallons of water are treated annually.
- Has supported 46 clean-up events that have removed 3,661 pound of trash from local waterways
- Provide technical assistance to all watershed residents, urban and rural, to address water quality concerns
- Conduct community outreach and education
- Leverage grants to support implementation and construction of urban and rural best management practices
- Provide technical assistance and water quality education to residents in the MACC Planning Area
- Provide stormwater permit compliance to the cities of Holland and Zeeland, Ottawa County, Allegan County, and their respective road commissions
- Assist local municipalities with implementing stormwater ordinances and enforcing county development rules
- Conduct property evaluations and recommend best practices for preventing stormwater pollution
- Trainig municipal staff on illicit discharge awareness, pollution prevention, and stormwater inspection procedures




# Lake Macatawa Watershed

Park Township (July 2022)

# 2022 TRANSPORTATION DUES

# \$18,686

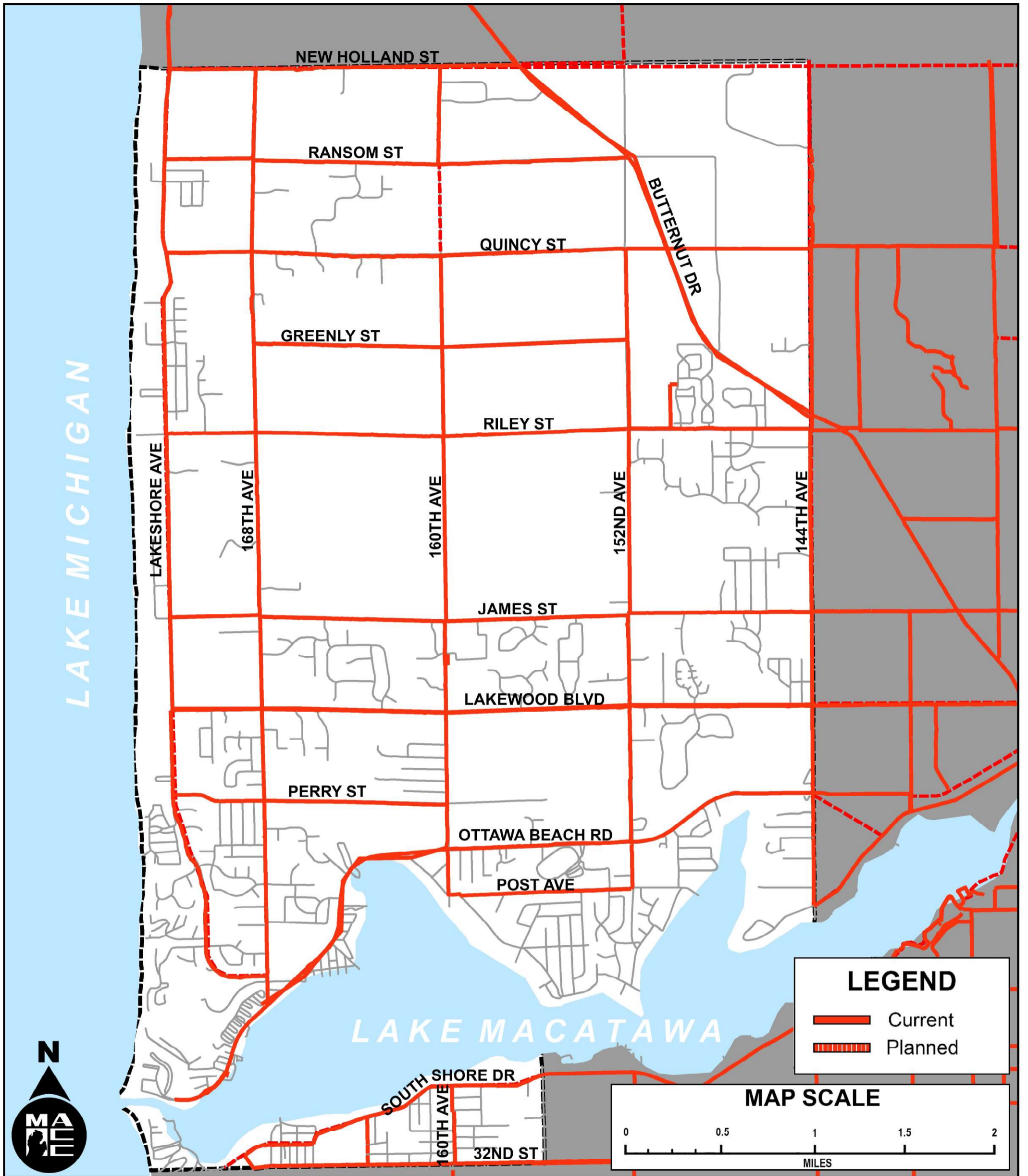


*Your dues are used to leverage \$74.9 million in regional projects through FY2026.*

## YOUR TRANSPORTATION DUES:

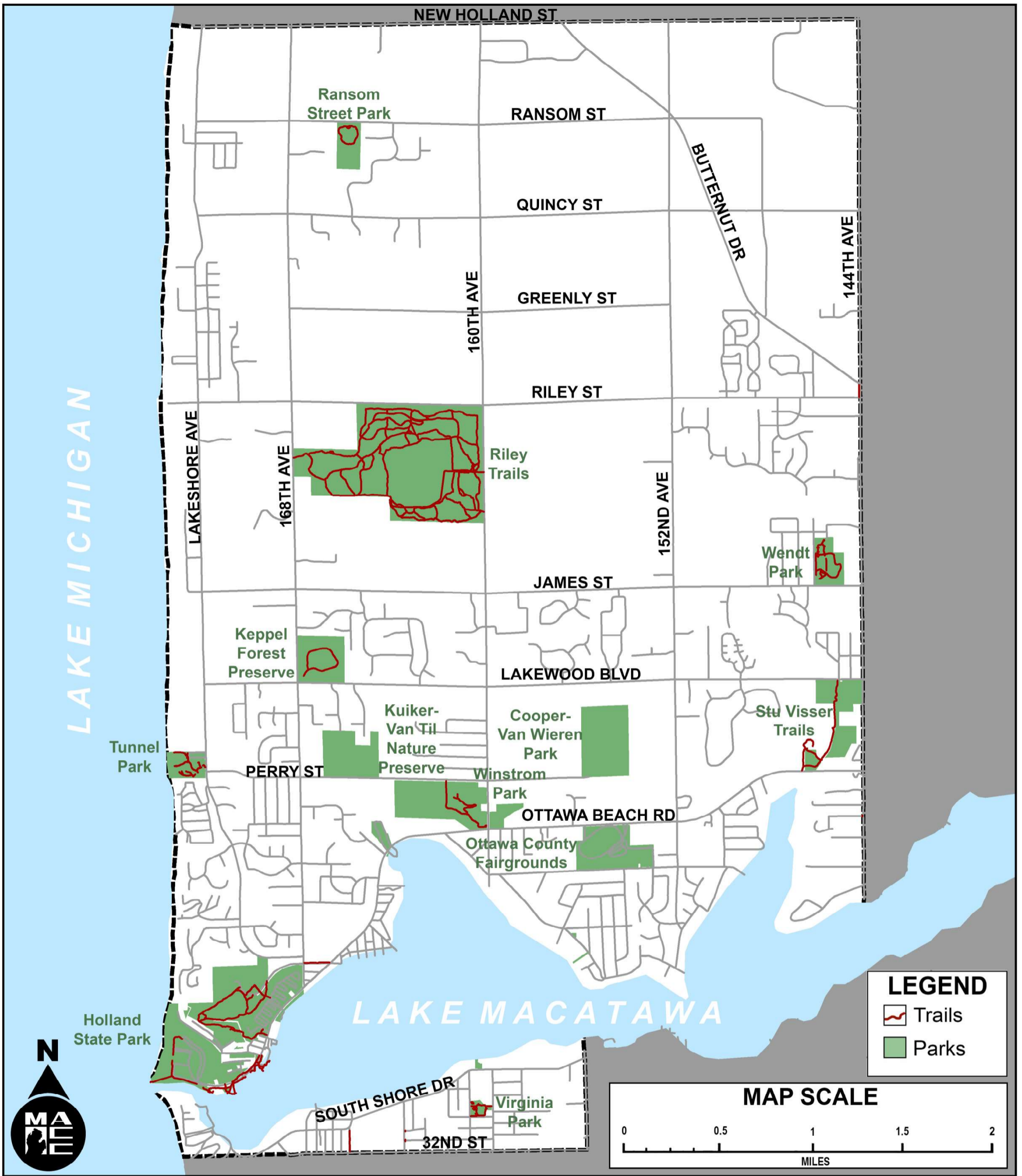
- Support regional cooperation among local units of government in regards to roads and non-motorized path networks
- Are used to leverage \$74.9 million in regional projects through FY 2026
- Enable the development of a long-range, regional transportation plan to guide transportation decision making and activities
- Support the regional Business Loop I-196 non-motorized pedestrian crossing study
- Support federal transportation dollars received by the Ottawa County Road Commission to benefit Park Township
- The Ottawa County Road Commission has spent the following amount in Park Township in FY 2022:
  - Winter Maintenance - \$126,193
  - Shoulder Maintenance - \$27,874
  - Trees and Shrubs - \$99,251
  - Grass and Weed Control - \$11,642
  - Traffic Signs - \$23,555
  - Pavement Marking - \$4,830
  - Crack Sealing - \$2,608
  - Drainage and Backslopes - \$3,233





# Non-Motorized Paths

Park Township (July 2022)



# Parks and Recreation Areas

## Park Township (July 2022)



# USGS Map

Park Township

# Members of the Macatawa Area Coordinating Council



FILLMORE TOWNSHIP



Holland MICHIGAN

Laketown Township

PORT SHELDON TOWNSHIP



ZEELAND



Ottawa County  
Where You Belong



**Eric Dykstra**  
GIS Specialist

**Jason Latham**  
Executive Director

**Judy Visscher**  
Office Administrator

**Alec Miller**  
Transportation Planner

*"To Encourage Cooperation Among Neighboring Units of Government on Area-Wide Issues."*



**Macatawa Area Coordinating Council**  
301 Douglas Avenue  
Holland, Michigan 49424  
(616) 395-2688  
[info@the-macc.org](mailto:info@the-macc.org)